








Hammond



Existing Conditions

-  Parks
-  Waterbodies
-  Hammond City Limits
-  Streets
-  Rivers and Streams
-  Lot Lines



DRAFT

Prepared in ArcMap 9.3.1 by:
VILLAVASO & ASSOCIATES, LLC

FOR PLANNING PURPOSES ONLY
November 2009

Data Sources:
City of Hammond Planning Department,
ESRI Tigerline Files (2004)

